



CLAMS - Ames Airborne Tracking Sun Photometer




[CLAMS Home](#) [Aircraft](#) [Satellite Research](#) [Satellite Images & Predictions](#) [CLAMS' Forecast Pa](#)

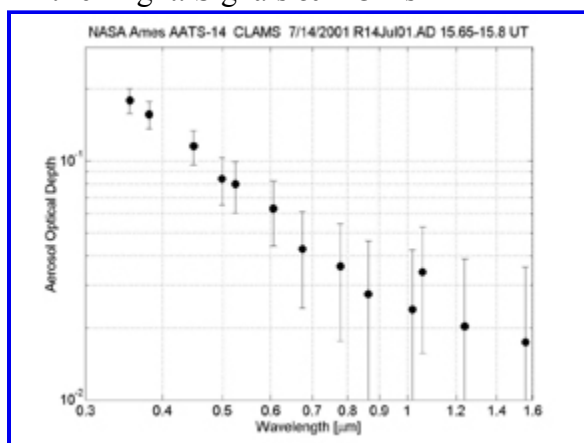
For more information on the AATS instruments, please visit the [AATS Homepage](#) at NASA Ames Research Center.

Also, all data posted here are intended as QUICK-LOOK RESULTS and very preliminary in nature. As such, they are not meant for distribution and use in scientific publications without the expressed written consent of the NBA.


Data of July 14



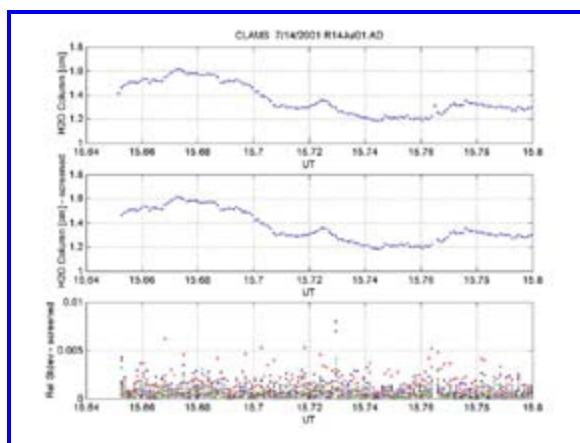
Entire Flight: Signals & AOD's




AOD spectrum at low altitude



AOD trace at low altitude



CWV trace at low altitude



Flight track at low altitude

Last update:
Thursday August 16, 2001

Responsible NASA Official: Bill Smith Jr.
Web Curator: David Rutan