

Download a **FREE Audiobook** Today!



Learn More
audible.com®

Universal Time: Tuesday, 8 Jul 2008, 15:04

Local Weather

Local National Global Storms Health Travel
Community

Forecast Current Radar Satellite iNav

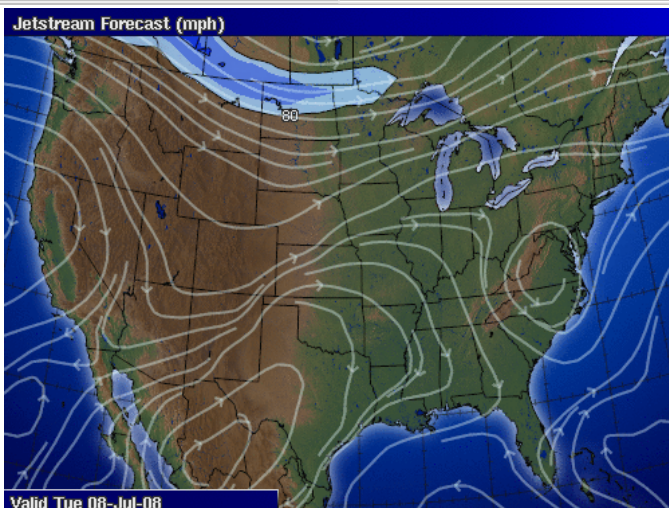
Sign In Help Hurricanes Alerts

Jet Stream

Home » National » Wind » Jet Stream

Current Winds | WINDcast | Jet Stream | Related

Jet Stream

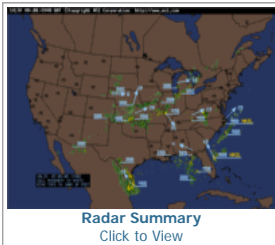


Learn about Jet Stream

[View Detailed Information »](#)

The Jet Stream map shows **today's high wind speed** levels and jetstream directions. Jet streams are fast flowing, relatively narrow air currents found in the atmosphere around 10 kilometers above the **surface of the Earth**. They form at the boundaries of adjacent air masses with significant differences in **temperature**, such as the polar region and the warmer air to the south. The jet stream is mainly found in the tropopause, at the transition between the troposphere (where **temperature** decreases with height) and the stratosphere (where **temperature** increases with height).


More from Intellicast



More Areas of Interest

- [Local Weather Maps](#)
- [US Weather Maps](#)
- [US Current Weather](#)
- [Global Weather Maps](#)
- [Weather Analysis Charts](#)
- [Active Storm Track](#)
- [Weather Tools](#)

Storm Center



Watches & Warnings
Maps displaying current National Weather Service Watches, Warnings and Advisories via County Fill colors.



Weather Alerts
Current National Weather Service Watches and Warnings by type and state throughout the United States.

Advertisement

Health insurance, straight up.
Cheaper than you think.
Check it out.

National Severe Weather Outlook Video
intellicast.com

YOUR CREDIT SCORE IS CONNECTED TO EVERYTHING.

Know when it changes. Know why.

EQUIFAX® | Score Watch™

LEARN MORE

www.equifax.com

Search the Web:

Search Powered by Google

Local | National | Global | Storms | Health | Travel | Community

[About Us](#) | [Release Information](#) | [Weather On Your Site](#) | [Advertise With Us](#) | [Contact Us](#) | [Members](#) | [Help](#) | [Knowledge Base](#) | [Site Map](#) | [Trouble Tickets](#)

Professional Weather Solutions: [Aviation](#) | [Energy](#) | [Media](#)

Intellicast.com: The Authority in Expert Weather
Your use of this site constitutes your acceptance of the [Terms of Use](#) and [Privacy Policy](#)
© 2008 WSI Corporation - v4.0.384:1